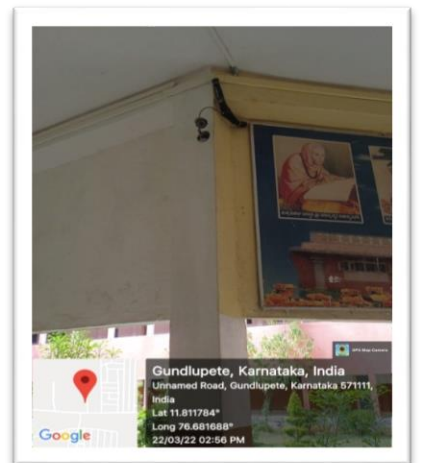


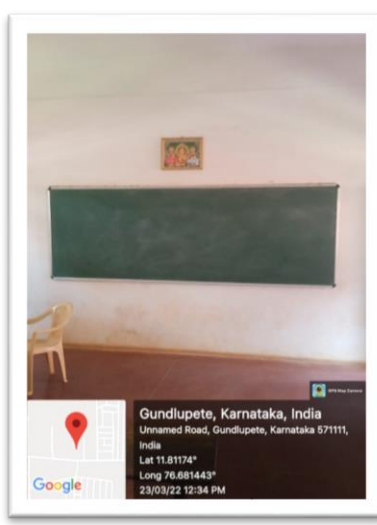


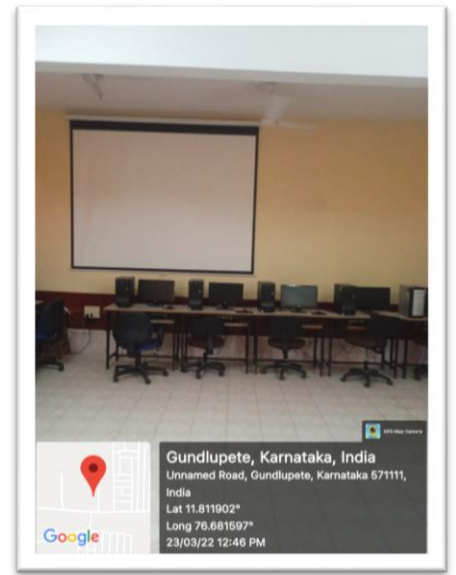
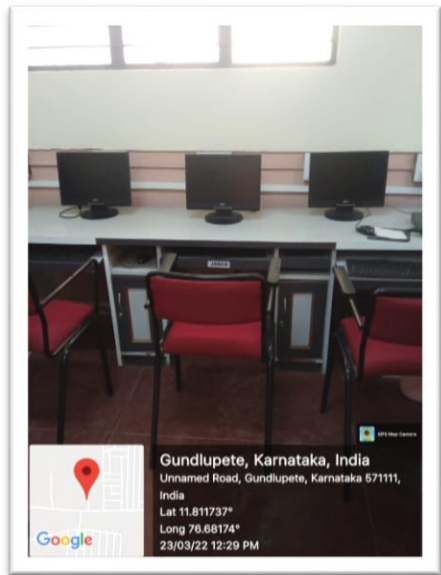
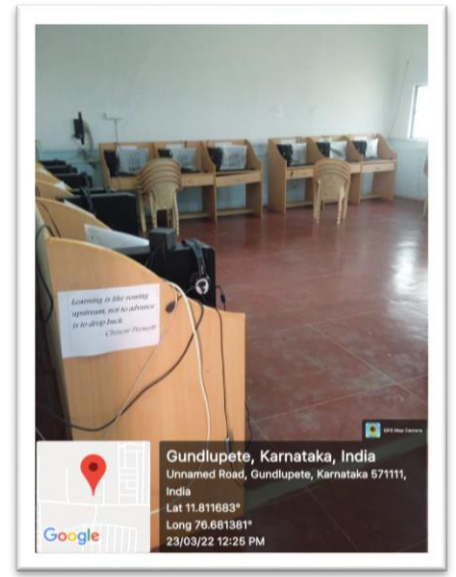
Drinking Water Plants




CC Cameras



Class Rooms



Computer Lab




Gundlupete, Karnataka, India
Unnamed Road, Gundlupete, Karnataka 571111,
India
Lat 11.811885°
Long 76.681307°
23/03/22 12:30 PM



Gundlupete, Karnataka, India
Unnamed Road, Gundlupete, Karnataka 571111,
India
Lat 11.811849°
Long 76.681684°
23/03/22 12:47 PM

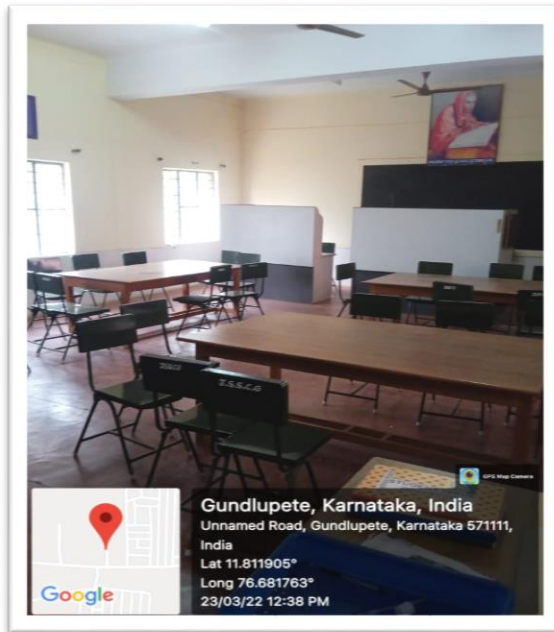
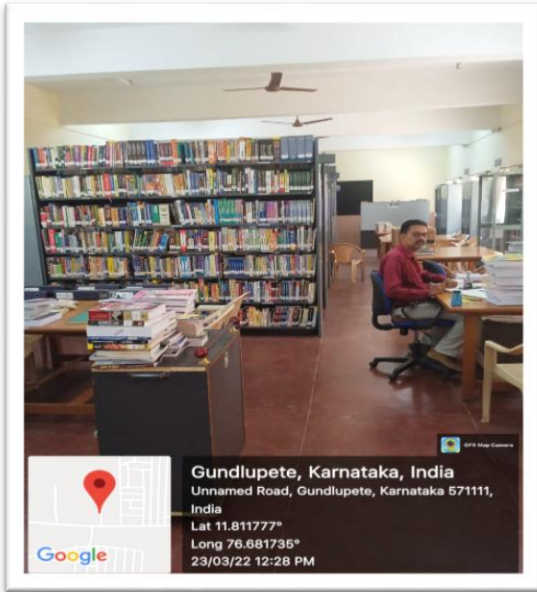


Gundlupete, Karnataka, India
Unnamed Road, Gundlupete, Karnataka 571111,
India
Lat 11.811833°
Long 76.681343°
23/03/22 12:30 PM



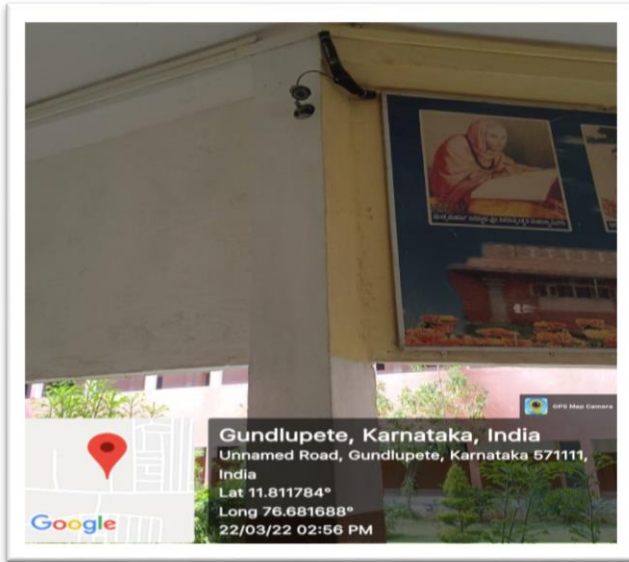
Gundlupete, Karnataka, India
Unnamed Road, Gundlupete, Karnataka 571111,
India
Lat 11.811926°
Long 76.681224°
23/03/22 12:30 PM

NCC and NSS Units



Library and Reading Hall

7.1.1 - Measures initiated by the Institution for the promotion of gender equity during the year



CC Camera




Common Room or Rest Room for Girls


PRINCIPAL
JSS College of Arts and Commerce
GUNDLUPET-571111

7.1.2 - The Institution has facilities for alternate sources of energy and energy conservation measures



Solar Plant



Using LED Bulbs

Heidi
PRINCIPAL
JSS College of Arts and Commerce
GUNDLUPET-571111